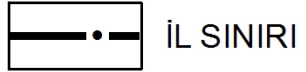
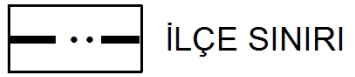


GÖSTERİM

İDARİ SINIRLAR

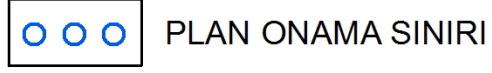


İL SINIRI



İLÇE SINIRI

PLANLAMA SINIRLARI

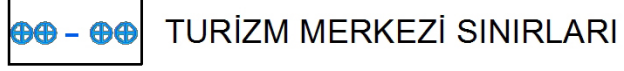


PLAN ONAMA SINIRI



SAĞLIKLAŞTIRILACAK ALAN SINIRLARI

STATÜSÜ ÖZEL KANUNLARLA BELİRLENEN ALAN SINIRLARI



TURİZM MERKEZİ SINIRLARI



YABAN HAYATI GELİŞTİRME SAHASI SINIRLARI

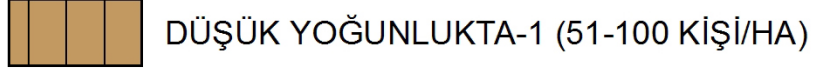


MİLLÎ PARK SINIRLARI

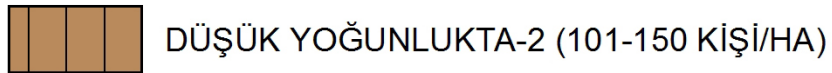
KONUT / YERLEŞME ALANLARI

KENTSEL YERLEŞME ALANLARI


MEVCUT KONUT / YERLEŞME ALANLARI (BRÜT YOĞUNLUĞUNA GÖRE)



DÜŞÜK YOĞUNLUKTA-1 (51-100 KİŞİ/HA)

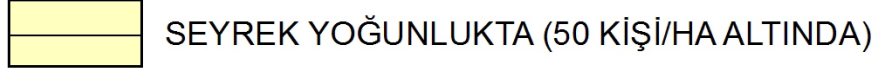


DÜŞÜK YOĞUNLUKTA-2 (101-150 KİŞİ/HA)

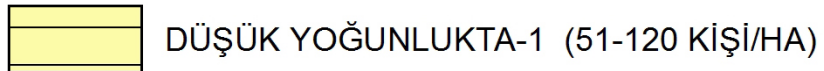


ORTA YOĞUNLUKTA-1 (151-200 KİŞİ/HA)

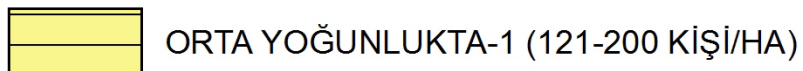
GELİŞME KONUT / YERLEŞME ALANLARI (BRÜT YOĞUNLUĞUNA GÖRE)



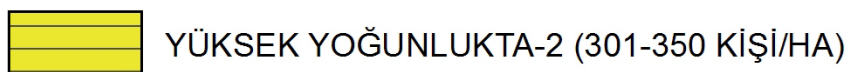
SEYREK YOĞUNLUKTA (50 KİŞİ/HA ALTINDA)



DÜŞÜK YOĞUNLUKTA-1 (51-120 KİŞİ/HA)



ORTA YOĞUNLUKTA-1 (121-200 KİŞİ/HA)



YÜKSEK YOĞUNLUKTA-2 (301-350 KİŞİ/HA)

KIRSAL NİTELİKLİ YERLEŞİM ALANLARI

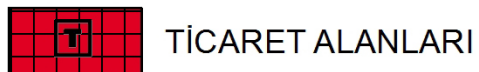


KIRSAL NİTELİKLİ YERLEŞME ALANLARI

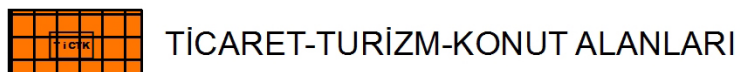
KENTSEL ÇALIŞMA ALANLARI



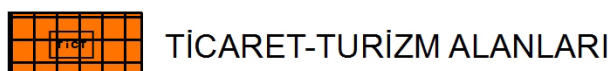
MERKEZİ İŞ ALANI



TİCARET ALANLARI



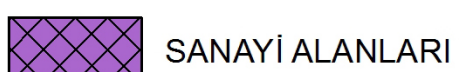
TİCARET-TURİZM-KONUT ALANLARI




TİCARET-TURİZM ALANLARI



KONUT DIŞI KENTSEL ÇALIŞMA ALANLARI



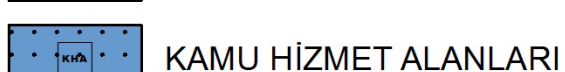
SANAYİ ALANLARI



KÜÇÜK SANAYİ ALANLARI



BELEDİYE HİZMET ALANLARI



KAMU HİZMET ALANLARI

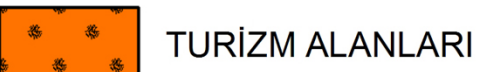


TARIM VE HAYVANCILIK TESİS ALANLARI



ASKERİ ALANLAR

TURİZM ALANLARI



TURİZM ALANLARI

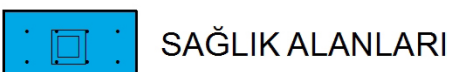


GÜNÜBÜRLÜK TESİS ALANLARI

SOSYAL ALTYAPI ALANLARI



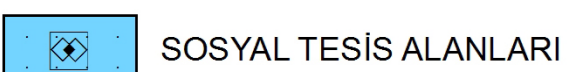
EĞİTİM ALANLARI



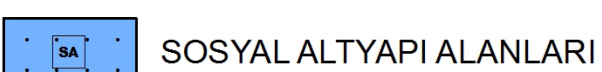
SAĞLIK ALANLARI



KÜLTÜREL TESİS ALANLARI



SOSYAL TESİS ALANLARI

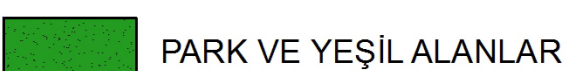


SOSYAL ALTYAPI ALANLARI



SPOR ALANLARI

AÇIK VE YEŞİL ALANLAR



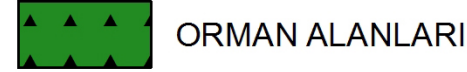
PARK VE YEŞİL ALANLAR



MEZARLIK ALANLARI

BUGÜNKÜ ARAZİ KULLANIMI DEVAM ETTİRİLEREK

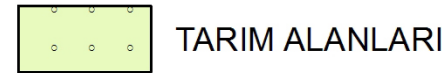
KORUNACAK ALANLAR



ORMAN ALANLARI



MERA ALANLARI



TARIM ALANLARI

SİT / KORUMA ALANLARI



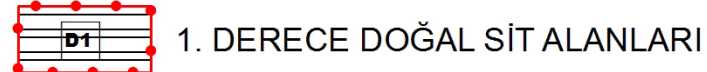
1. DERECE ARKEOLOJİK SİT ALANLARI



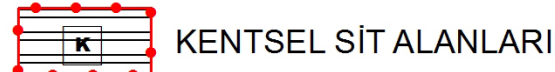
2. DERECE ARKEOLOJİK SİT ALANLARI



3. DERECE ARKEOLOJİK SİT ALANLARI



1. DERECE DOĞAL SİT ALANLARI

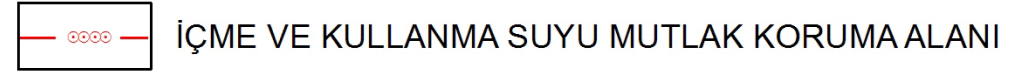


KENTSEL SİT ALANLARI

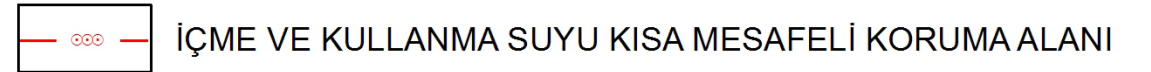


KORUMA ALANLARI

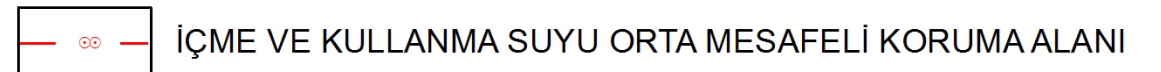
İÇME VE KULLANMA SUYU KORUMA ALANLARI



İÇME VE KULLANMA SUYU MUTLAK KORUMA ALANI



İÇME VE KULLANMA SUYU KISA MESAFELİ KORUMA ALANI

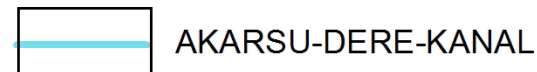


İÇME VE KULLANMA SUYU ORTA MESAFELİ KORUMA ALANI

SU YÜZEYLERİ



GÖL-GÖLET-BARAJ GÖLÜ



AKARSU-DERE-KANAL

ALTYAPI

ULAŞIM

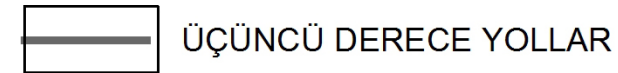
KARAYOLLARI



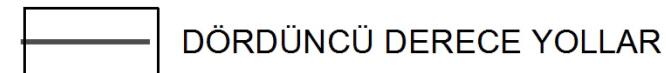
BİRİNCİ DERECE YOLLAR



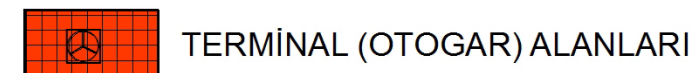
İKİNCİ DERECE YOLLAR



ÜÇÜNCÜ DERECE YOLLAR



DÖRDÜNCÜ DERECE YOLLAR



TERMİNAL (OTOGAR) ALANLARI

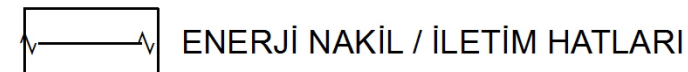


KAVŞAKLAR

ENERJİ ÜRETİM, DAĞITIM VE DEPOLAMA



ENERJİ ÜRETİM VE DEPOLAMA ALANLARI



ENERJİ NAKİL / İLETİM HATLARI



TEKNİK ALTYAPI ALANLARI

SU, ATIKSU VE ATIK SİSTEMLERİ



EVSEL KATI ATIK TESİSLERİ ALANI

